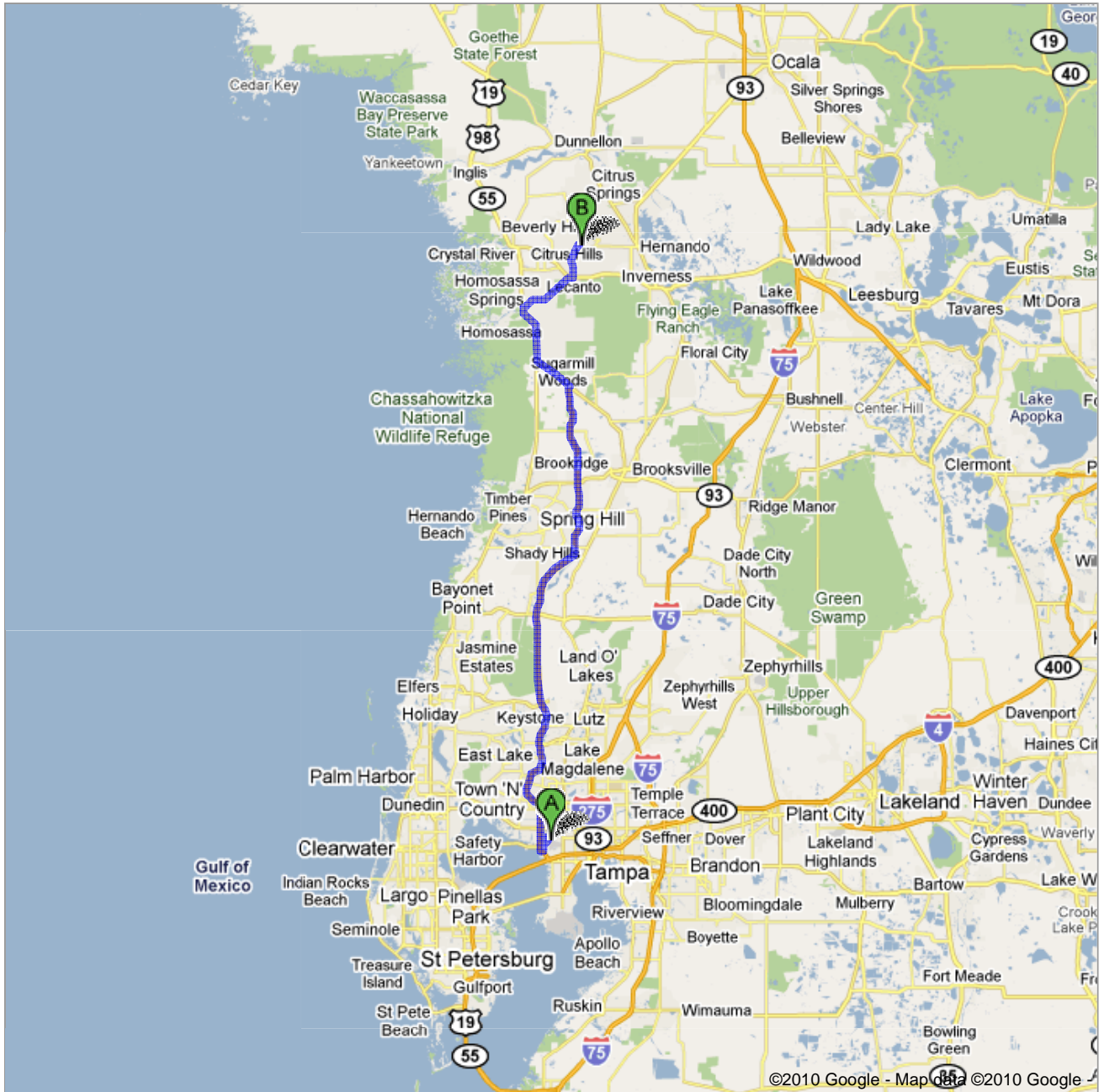



















Directions to W Woodview Ln
78.0 mi – about 1 hour 29 mins

Save trees. Go green!
Download Google Maps on your phone at google.com/gmm



 Tampa International Airport, Tampa, FL 33614

- | | | |
|---|--|-----------------------------|
| | 1. Head northeast on George J Bean Inbnd Pkwy | go 0.2 mi
total 0.2 mi |
|  | 2. Continue onto George J Bean Outbnd Pkwy
About 3 mins | go 1.7 mi
total 1.9 mi |
|  | 3. Take the ramp to Florida 589 Toll N/Veterans Expy | go 0.1 mi
total 2.0 mi |
|  | 4. Keep right at the fork to continue toward Florida 589 Toll N/Veterans Expy and merge onto Florida 589 Toll N/Veterans Expy
Continue to follow Florida 589 Toll N
Partial toll road
About 52 mins | go 54.6 mi
total 56.7 mi |
| | 5. Take the exit toward FL-700 N/US-98 N/Ponce De Leon Blvd
Toll road | go 0.2 mi
total 56.8 mi |
|  | 6. Keep left at the fork, follow signs for US-98 N/Crystal River/FL-589
Partial toll road | go 0.1 mi
total 56.9 mi |
|  | 7. Turn left at FL-700 N/US-98 N/Ponce De Leon Blvd
Continue to follow FL-700 N/US-98 N
About 6 mins | go 4.4 mi
total 61.3 mi |
|  | 8. Turn right at FL-55 N/US-19 N/US-98 N/S Suncoast Blvd
About 7 mins | go 6.3 mi
total 67.6 mi |
|  | 9. Turn right at Co Rd 490/W Homosassa Trail | go 0.3 mi
total 67.9 mi |
|  | 10. Turn right at W Homosassa Trail
About 11 mins | go 5.9 mi
total 73.8 mi |
|  | 11. Turn right at FL-44 E
About 1 min | go 0.5 mi
total 74.3 mi |
|  | 12. Turn left at Co Rd 491 | go 43 ft
total 74.3 mi |
| | 13. Continue onto County Rod 491
About 1 min | go 0.3 mi
total 74.6 mi |
|  | 14. Continue onto Co Rd 491
About 6 mins | go 3.3 mi
total 77.9 mi |
|  | 15. Turn right at W Woodview Ln | go 489 ft
total 78.0 mi |

 W Woodview Ln

These directions are for planning purposes only. You may find that construction projects, traffic, weather, or other events may cause conditions to differ from the map results, and you should plan your route accordingly. You must obey all signs or notices regarding your route.

Map data ©2010 Google

Directions weren't right? Please find your route on maps.google.com and click "Report a problem" at the bottom left.